

## LATE CAMBRIAN ACRITARCHS FROM THE SANTA ROSITA FORMATION: IMPLICATIONS FOR THE CAMBRIAN-ORDOVICIAN BOUNDARY IN THE EASTERN CORDILLERA, NORTHWEST ARGENTINA

CLAUDIA V. RUBINSTEIN

Unidad de Paleopalínología, CONICET IANIGLA, CRICYT, C.C. 131, 5500 Mendoza, Argentina. [crubinstein@arlinkbbt.com.ar](mailto:crubinstein@arlinkbbt.com.ar)

M. GABRIELA MÁNGANO, LUIS A. BUATOIS

Instituto Superior de Correlación Geológica, CONICET, C.C. 1 (CC), 4000 San Miguel de Tucumán, Argentina.  
[ichnolog@infovia.com.ar](mailto:ichnolog@infovia.com.ar)

**ABSTRACT** – Marine phytoplankton from the Late Cambrian are described for the first time in the Eastern Cordillera of northwest Argentina. The acritarch assemblage was recovered from an offshore lower mudstone unit towards the base of the Casa Colorada Member (Santa Rosita Formation) in the Quebrada de Moya section, Jujuy Province. The presence of *Vulcanisphaera africana*, *Saharidia fragilis*, *Granomarginata squamacea* and *Celtiberium* sp. 1, together with the absence of Tremadocian acritarch species and the scarcity and low diversity of diacrodian acritarchs suggest an age not younger than Late Cambrian for this acritarch assemblage. This age assignment is also supported by stratigraphic information and regional correlations.

**Key words:** Palynology, acritarchs, Upper Cambrian, Cambrian-Tremadocian boundary, Argentina.

**RESUMO** – Descreve-se, pela primeira vez, a ocorrência de fitoplâncton marinho em depósitos do Cambriano Superior da Cordilheira Leste, noroeste da Argentina. A assembléia de acritarcas foi recoberta por lamias de *offshore* inferior e situa-se na base do Membro Casa Colorada (Formação Santa Rosita) na região da Quebrada de Moya, Província de Jujuy. A presença de *Vulcanisphaera africana*, *Saharidia fragilis*, *Granomarginata squamacea* e *Celtiberium* sp. 1, somada à ausência de espécies de acritarcas do Tremadociano e à escassez e baixa diversidade de acritarcas diacrodianos sugere uma idade não mais jovem que Cambriano Superior para a assembléia. Esta idade é também suportada pelo escopo estratigráfico dos depósitos e por correlações regionais.

**Palavras-chave:** Palinologia, acritarcas, Cambriano Superior, limite Cambriano-Tremadociano, Argentina.

### INTRODUCTION

Cambrian acritarchs and related forms (prasinophyte algae) are well known from many regions of the world including the paleocontinents of Baltica, Laurentia, Siberia, Gondwana and its marginal terranes Avalonia, Armorica and South China. In particular, acritarch zonation schemes for the Cambrian-Ordovician boundary have been proposed for eastern Newfoundland (Martin & Dean, 1981, 1988; Parsons & Anderson, 2000), the East European Platform (Volkova *et al.*, 1979, 1983; Volkova, 1990), northern Norway (Welsch, 1986), Alberta, Canada (Martin, 1992) and North Africa (Vecoli, 1996, 1999; Vecoli *et al.*, 1999). An integrated Cambrian acritarch zonation was also established by Vanguetaine & van Looy (1983). Acritarch biozonations for the basal Tremadocian were established for Algeria

(Jardiné *et al.*, 1974), England (Rasul, 1979) and Morocco (Elaouad-Debbaj, 1988).

At present, the Cambrian acritarch record of South America is restricted to Lower Cambrian assemblages from Venezuela, described by Vanguetaine (Di Giacomo, 1985). Acritarch assemblages from the Cambrian-Ordovician transition are unknown. Acritarch data from the Tremadocian (lower to upper Tremadocian) are restricted to the Eastern Cordillera, northwest Argentina (Bultynck & Martin, 1982; Rubinstein, 1997; Rubinstein *et al.*, 1999; Araújo & Vergel, 2001; Rubinstein & Toro, 2002). However, studies are still sparse and do not allow elaboration of a regional biostratigraphic scheme. Furthermore, none of these findings come from the lowermost Tremadocian and in fact the position of the Cambrian-Tremadocian boundary remains uncertain.

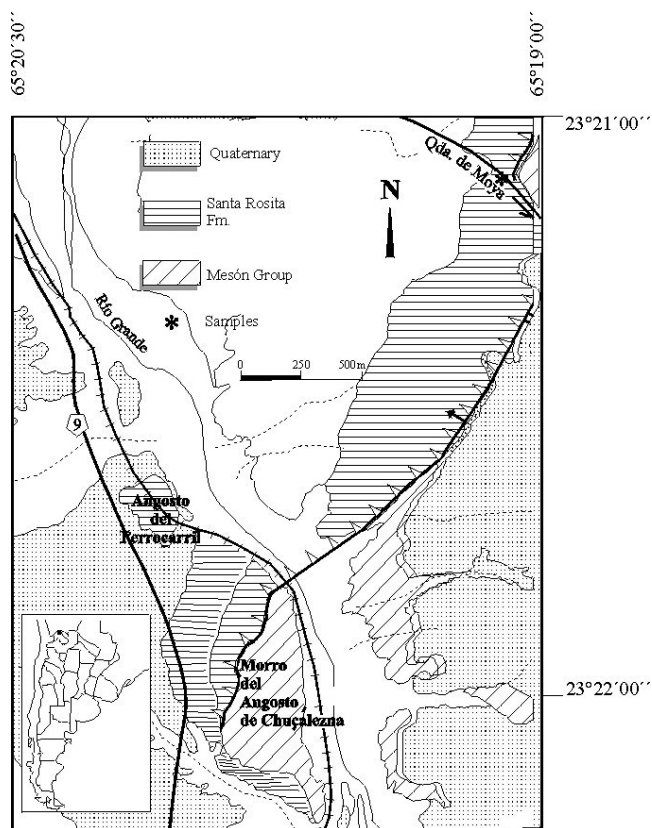


Figure 1. Location map of Quebrada de Moya (after Mángano *et al.*, 2002).

### STRATIGRAPHIC AND DEPOSITIONAL SETTING

The Santa Rosita Formation (Upper Cambrian-Tremadocian) is the lowermost unit of the Santa Victoria Group in northwest Argentina (Figure 1). This formation records the vertical passage of restricted fluvial and tide-dominated estuarine environments to open marine settings affected by waves (Mángano & Buatois, 2002; Buatois & Mángano, in press). The Santa Rosita Formation overlies the Cambrian Mesón Group and conformably underlies the Arenigian Acoite Formation. Both the Santa Rosita and the Acoite formations are included in the Santa Victoria Group (Turner, 1960). The Santa Rosita Formation is, in turn, divided from base to top, into five members: the Tilcara, Casa Colorada, Alfarcito, Rupasca, and Humacha members (Moya, 1988).

The samples studied were recovered from outcrops of the Santa Rosita Formation exposed in Quebrada de Moya, located on the left side of the Grande River, along Quebrada de Humahuaca, Eastern Cordillera, Jujuy Province, northwest Argentina (Figure 1). The Santa Rosita Formation at Quebrada de Moya includes three members (Figure 2): the Tilcara, Casa Colorada, and Alfarcito (Mángano *et al.*, 2002). The Tilcara Member consists of massive and tabular cross-bedded quartzose sandstone, and interbedded sandstone and mudstone that accumulated in a fluvioestuarine valley. The Casa Colorada Member is made up of mudstone and thinly

interbedded rippled sandstone that records deposition in a wave-dominated, open marine setting, during a transgressive event leading to valley drowning. These deposits mostly record sedimentation in lower offshore to offshore transition environments. The Alfarcito Member includes thick packages of amalgamated hummocky cross-stratified sandstone that intercalate with finer-grained intervals consisting of mudstone and thinly interbedded rippled sandstone. This unit records deposition in shoreface and offshore transition environments. The Late Cambrian-Tremadocian age of the Santa Rosita Formation is well constrained; its biostratigraphic zonation is based on trilobites, graptolites, and conodonts (e.g., Harrington & Leanza, 1957; Rao *et al.*, 1994; Moya *et al.*, 1994; Tortello & Aceñolaza, 1999; Albanesi *et al.*, 2001). Although a series of studies have focused on the Cambrian-Tremadocian boundary (Aceñolaza, 1983; Rao *et al.*, 1994; Aceñolaza, 1996; Tortello & Aceñolaza, 1999), many stratigraphic problems remain unsolved. In fact, the actual position of the Cambrian-Tremadocian boundary is still uncertain due to the lack of detailed integrated biostratigraphic, sedimentologic and stratigraphic studies.

### MATERIAL AND METHODS

Three palynological samples were collected from the Tilcara Member (7624 and 7625) and the Casa Colorada Member (7626). Only one of them, corresponding to the Casa Colorada Member, was found to be productive. Samples were treated using standard palynological HCl-HF-HCl acid maceration techniques. The organic residue was sieved using a 10  $\mu\text{m}$  sieve, and oxidized for two minutes using concentrated nitric acid. Slides were examined using light microscopy with interference contrast.

The acritarch assemblage (Figure 3) was recovered from mudstones of the Casa Colorada Member that reflects fair weather sedimentation alternating with sporadic storm events in a lower offshore environment. Preservation of the acritarchs is poor, with many of the specimens damaged and dark-grey or black in colour, indicating a relatively high degree of thermal maturation. Abundance and diversity was low, yet despite their relatively poor preservation 11 acritarch taxa were identified.

Palynological slides are housed in the Paleopalynoteque of the Unit of Paleopalynology, IANIGLA, CRICyT, Mendoza. The slides in the repository are prefixed MPLP (Mendoza-Paleopalintoteca-Laboratorio de Paleopalínología). Specimen locations are referred to using England Finder coordinates.

### LIST OF ACRITARCH AND PRASINOPHYTE TAXA

- Acanthodiacrodium* sp. cf. *A. ubuii* Martin (1969) 1988.
- Caldariola glabra* (Martin 1973) Molyneux & Rushton, 1988 var. *glabra* autonym.
- Caldariola* cf. *C. glabra* (Martin 1973) Molyneux & Rushton, 1988 var. *glabra* autonym.
- Celtiberium* sp. 1.
- Granomarginata squamacea* Volkova 1968.

*Heliosphaeridium* sp. 1.

cf. *Heliosphaeridium?* *lyense* Martin in Young, Martin, Dean & Rushton 1994.

*Leiosphaeridia* spp.

*Michrystridium robustum* Downie 1958.

*Saharidia fragilis* (Downie 1958) Combaz 1967.

*Vulcanisphaera africana* Deunff 1961.

Following Vecoli (1996), *Vulcanisphaera cirrita* Rasul 1976 is considered a junior synonym of *Vulcanisphaera africana*.

## DISCUSSION

As pointed out by various authors (Vecoli & Playford, 1997; Vecoli, 1999; Parsons & Anderson, 2000) the palynostratigraphic interpretation of the Cambrian-Ordovician boundary is problematic. The widespread transgressive-regressive events occurring during the latest Cambrian to the earliest Ordovician produced extensive hiatuses, condensations, and fossil reworking (Vecoli & Playford, 1997). A major crisis affecting the phytoplankton community, characterized by a drastic reduction in diversity followed by a large scale renewal in the species composition, has been suggested for the latest Cambrian-earliest Ordovician interval (Tongiorgi & Ribecai, 1990).

Di Milia & Tongiorgi (1992) indicated that, since reworking is expected during regression, some palynomorph assemblages corresponding in age to transgressive intervals are probably reworked into more recent sediments during regressive periods. Additionally, extensive reworking is produced during transgressions, when shoreface retreat produces significant erosion of coastal plain sediments. Therefore, age discrepancies between the preserved palynomorph remains and the host sediment may be common. This is particularly relevant during major transgressive-regressive cycles, as is the case of the Cambrian-Ordovician transition.

Vecoli (2000) has also noted that palaeocological controls on marine palynomorphs may affect the biostratigraphic distribution of these fossils. Therefore, he emphasized that there is a full gradation from species unaffected by paleoenvironmental changes to facies-sensitive acritarchs. According to Vecoli (2000), *Vulcanisphaera* does not seem to have been sensitive to changing environmental conditions.

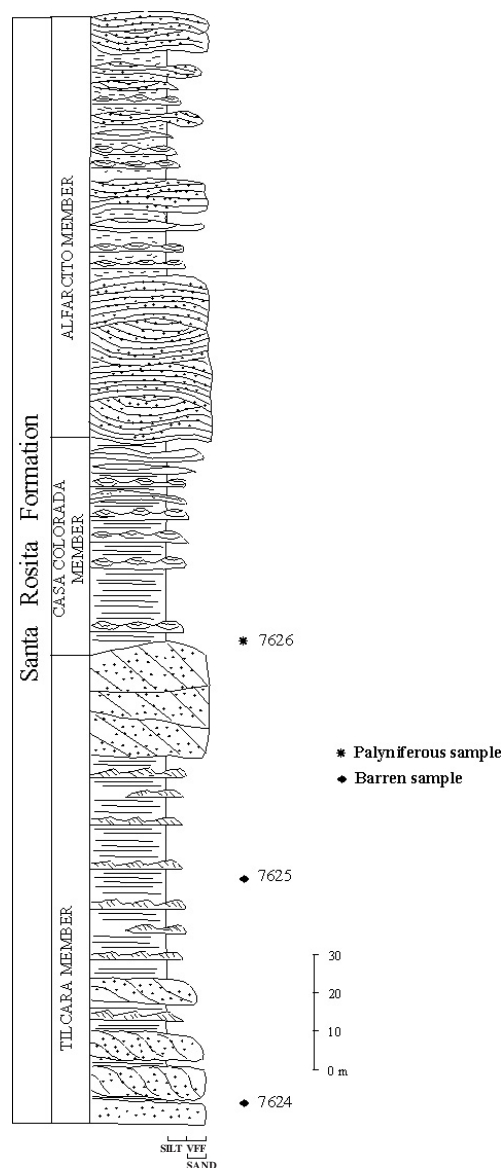
The acritarch assemblage reported here comes from the lower interval of the Casa Colorada Member of the Santa Rosita Formation. The assemblage was recovered from lower offshore mudstone. A trilobite fauna is present in lower and upper offshore deposits that occur immediately above the acritarch interval. The trilobite fauna includes *Angelina*, *Hapalopleura*, *Leptoplastides* and *Parabolinella* (Waisfeld, personal communication, 2003). These taxa range from the Upper Cambrian to the Tremadocian. Therefore, the acritarch level lacks an independent age control due to the absence of any other age diagnostic fossils. Faunas which undoubtedly indicate the base of the Tremadocian, such as the graptolite *Rhabdinopora flabelliforme* and the trilobite *Jujuyaspis keideli* were not found in the Casa Colorada Member.

The recovered acritarch assemblage is dominated by simple spherical forms as leiospheres and *Saharidia fragilis*.

The assemblage contains such taxa as *Vulcanisphaera africana*, *Saharidia fragilis*, *Acanthodiacrodium* sp. cf. *A. ubuii* (*sensu* Martin in Martin & Dean, 1981 and Parsons & Anderson, 2000) and *Caldariola glabra* var. *glabra*, that span the Cambrian-Ordovician boundary. All of these taxa first occur in the Late Cambrian.

The lowest record of *Vulcanisphaera africana* and *Acanthodiacrodium* sp. cf. *A. ubuii*, checked by independent age control, corresponds to the *Parabolina spinulosa* trilobite Zone from Newfoundland (Martin & Dean, 1981, 1988; Parsons & Anderson, 2000). *Saharidia fragilis* first appears in the uppermost Cambrian, in the *Peltura* trilobite Zone, also from Newfoundland, while the oldest record of *Caldariola glabra* var. *glabra* is Upper Cambrian, as documented by Volkova (1990), from the East European Platform.

*Vulcanisphaera africana* and *Saharidia fragilis* are common species in the Cambrian-Ordovician transition of Gondwana and related terranes (Vecoli, 1996, 1999), as well as Baltica (Di Milia *et al.*, 1989; Tongiorgi & Ribecai, 1990;



**Figure 2.** Stratigraphic section of the Santa Rosita Formation at the Quebrada de Moya. Location of palynological samples indicated.

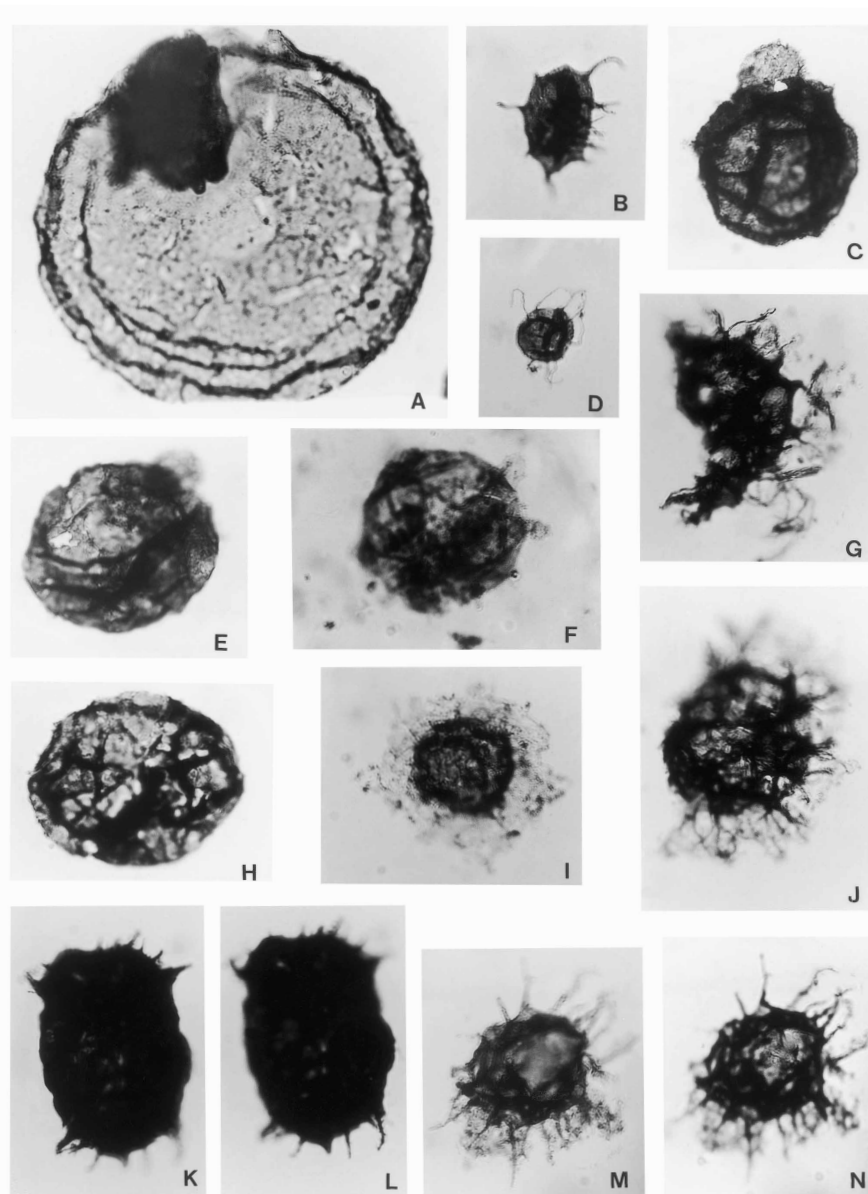
Volkova, 1990). No species from undoubtedly post latest Cambrian have been recovered.

*Granomarginata squamacea* has a worldwide distribution from the Lower to the Middle Cambrian. Recently, Moczyłowska (1998) suggested the stratigraphic range of this species be extended to the lower Upper Cambrian (it does not seem to be younger than the *Olenus* trilobite Zone) based on data from Silesia, Poland. *Celtiberium* (Fombella, 1977) Fombella 1978 ranges from the Lower Cambrian to the Cambrian-Ordovician boundary. The latter record corresponds to the Oville Formation in northwest Spain (Fombella Blanco *et al.*, 1993).

Accordingly, the studied assemblage suggests an age

not younger than Late Cambrian. The lack of Tremadocian indicators, together with the scarcity and low diversity of diacrodian acritarchs, as well as stratigraphic information, support this age assignment. Additionally, similar assemblages have been recovered from the Cambrian-Ordovician boundary interval in Arctic Russia, containing *Vulcanisphaera africana*, *Saharidia fragilis*, *Acanthodiacrodium ubuii*, *Granomarginata squamacea* among others (Moczyłowska personal communication, 2003).

A wave-dominated open marine depositional environment during a major transgressive event has been interpreted for the unit containing the productive sample.



**Figure 3.** A. *Saharidia fragilis*, E40/0, slide MPLP 7626c. Abundance: A; B. *Heliosphaeridium* sp., 1. J29/0, slide MPLP 7626f. Abundance: R; C. *Caldariola* cf. *C. glabra* var. *glabra* autonym, U38/0, slide MPLP 7626c. Abundance: R; D. *Michrystidium robustum*, H30/3, slide MPLP 7626a. Abundance: R; E. *Caldariola glabra* var. *glabra* autonym, V37/0, slide MPLP 7626c. Abundance: R; F. *Celtiberium* sp. 1., Q44/0, slide MPLP 7626a. Abundance: R; G. *Vulcanisphaera africana*, P34/2, slide MPLP 7626g. Abundance: R; H. *Leiosphaeridia* sp., G30/4, slide MPLP 7626b. Abundance: A; I. *Granomarginata squamacea*, Y24/3, slide MPLP 7626f. Abundance: R; J. *Vulcanisphaera africana*, X20/1, slide MPLP 7626g. Abundance: R; K, L. *Acanthodiacrodium* sp. cf. *A. ubuii*, R23/1, slide MPLP 7626b. Abundance: R; M, N. cf. *Heliosphaeridium? Ilyense*, J42/4, slide MPLP 7626d. Abundance: R. All specimens x 1000. Abundance based on 19 slides examined: R, rare (less than 5 specimens); C, common (5-10 specimens), A, Abundant (more than 10 specimens).

Sample 7626 corresponds to fine-grained transgressive deposits associated with drowning of the underlying estuarine system. The high dominance of leiospheres and *Saharidia* with subordinate small acanthomorphic taxa, together with the low diversity of the assemblage, are indicative of shallow-marine conditions.

Regarding the studied palynological assemblage, no differences in the state of preservation, thermal maturation or other evidence of acritarch reworking are recognized, even if reworking is possible judging from the environmental context.

The finding of a Late Cambrian acritarch assemblage in the Casa Colorada Member has important implications in delineating the Cambrian-Tremadocian boundary and the establishment of a chronostratigraphic framework for basin evolution in the Eastern Cordillera of northwest Argentina. In Quebrada de Humahuaca, *Jujuyaspis keideli*, which is regarded as an indicator of the Cambrian-Tremadocian boundary (Aceñolaza, 1983; Aceñolaza & Aceñolaza, 1992), is present in the so-called Purmamarca Shales exposed east of the Purmamarca railway station (Harrington, 1957). The Purmamarca Shales were subsequently included in the Casa Colorada Member (Tortello & Aceñolaza, 1999: fig. 1; Aceñolaza *et al.*, 2001: fig. 1). Recent field work in the area, however, indicates that the Purmamarca Shales are bounded at their base and top by inverse faults and that the Cambrian-Ordovician succession exposed east of Purmamarca is strongly affected by tectonism. Accordingly, the stratigraphic relations of the Purmamarca Shales are uncertain. A most likely correlation of the Purmamarca Shales is with the lower interval of the Rupasca Member (Buatois & Mángano, in press).

### CONCLUSIONS

The first palynological results obtained from the Casa Colorada Member of the Santa Rosita Formation provide valuable information on lower Paleozoic acritarchs of western Gondwana. The recovered acritarch taxa, the scarcity and lack of diversity of diacrodian acritarchs, together with the absence of Tremadocian indicators, suggest an age not younger than Late Cambrian for the palynological assemblage studied. Additionally, this age is consistent with regional stratigraphic correlations. This work represents a first step towards a more accurate definition of the Cambrian-Tremadocian boundary based on the integration of detailed paleontologic, sedimentologic and high-resolution sequence stratigraphic data.

### ACKNOWLEDGMENTS

Financial support for this study was provided by the National Agency of Scientific Research (PICT 99 No 5387, PICT 2000 No 8920), the Antorchas Foundation and the Research Councils of the universities of Salta (CIUNSA) and Tucumán (CIUNT). We are most grateful to Malgorzata Moczydlowska (Uppsala University, Sweden) for her valuable advice concerning taxonomy and biostratigraphy and for providing information from unpublished material and papers in preparation, and to Beatriz Waisfeld (Universidad de Cór-

doaba, Argentina) for her comments on the associated trilobite fauna. Michel Vanguetaine (Université de Liège, Belgium) is acknowledged for constructive discussions. We thank Julia Moscoloni for the drawings and Alejandra Moschetti for her laboratory assistance. We also thank two anonymous reviewers who made helpful suggestions in order to improve the final presentation of the paper.

### REFERENCES

- Aceñolaza, F.G. 1983. The Tremadocian beds and the Cambrian-Ordovician boundary problems in Latin America. *Papers for the Cambrian-Ordovician boundary, Academia Sinica*, p. 88-93.
- Aceñolaza, F.G. & Aceñolaza, G.F. 1992. The genus *Jujuyaspis* as a world reference fossil for the Cambrian-Ordovician boundary. In: B. Webby & J.R. Laurie (eds.) *Global Perspectives on Ordovician Geology*, Balkema, Rotterdam, p. 115-120.
- Aceñolaza, G.F. 1996. *Bioestratigrafía del límite Cámbrico-Ordovícico y Ordovícico basal en la Quebrada de Humahuaca, Provincia de Jujuy, República Argentina*. Facultad de Ciencias Naturales e Instituto Miguel Lillo, Universidad Nacional de Tucumán. Tesis Doctoral, 245 p.
- Aceñolaza, G.F.; Tortello, M.F. & Rábano, I. 2001. The eyes of the Early Tremadoc olenid trilobite *Jujuyaspis keideli* Kobayashi, 1936. *Journal of Paleontology*, **75**:346-350.
- Albanesi, G.L.; Ortega, G. & Zeballos, F. 2001. Late Tremadocian conodont-graptolite biostratigraphy from NW Argentina basins. In: JOINT FIELD MEETING OF IGCP 410 AND IGCP 421, 2001. *The Guide Book, Abstracts & Ordovician-Silurian Correlation Chart*, Mongolia, p. 121-123.
- Aráoz, L. & Vergel, M.M. 2001. Acritarcos del Ordovícico Inferior (Formación Santa Rosita) en el Abra de Zenta, Cordillera Oriental, Argentina. In: JORNADAS DE COMUNICACIONES, 5. Universidad Nacional de Tucumán, Serie Monográfica y Didáctica, **41**:55.
- Buatois, L.A. & Mángano, M.G. in press. Sedimentary facies and depositional evolution of the Upper Cambrian to Lower Ordovician Santa Rosita Formation in northwest Argentina. *Journal of South American Earth Sciences*.
- Bultynck, P. & Martin, F. 1982. Conodontes et Acritarches de l'Ordovicien Inférieur et acritarches du Silurien inférieur de la partie septentrionale de la Cordillère Argentine. *Bulletin de l'Institut royal des Sciences naturelles de Belgique, Sciences de la Terre*, **53**(4):1-21.
- Di Giacomo, E. 1985. Acritarcos de la Formación Carrizal, Area de Zuata – Faja Petrolífera del Orinoco, Venezuela Oriental. In: CONGRESO GEOLÓGICO VENEZOLANO, 6, 1985. *Actas, SVG*, v. 1, p. 503-529.
- Di Milia, A. & Tongiorgi, M. 1992. Reworked palynomorphs in the Solanas Sandstone (central Sardinia) and their significance for the basin analysis. In: L. Carmignani & F. P. Sassi (eds.) *Contributions to the Geology of Italy with special regard to the Paleozoic Basements. A volume dedicated to Tommaso Coccozza*. International Geological Correlation Project 276, UNESCO/IUGS, *Newsletter*, **5**:461-463.
- Di Milia, A.; Ribecai, C. & Tongiorgi, M. 1989. Late Cambrian acritarchs from the *Peltura scarabeoides* trilobite Zone at Degerhamm (Öland, Sweden). *Palaeontographia Italica*, **76**:1-56.
- Elaouad-Debbaj, J. Z. 1988. Acritarches et chitinozoaires du Trémadoc de l'Anti-Atlas central (Maroc). *Revue de Micropaléontologie*, **31**:85-128.
- Fombella Blanco, M.A.; Valencia Barrera, R.M.; Fernández González, D. & Cachán Santos, L.J. 1993. Diferencias de

- composición en las asociaciones de acritarcos de seis localidades de la Formación Oville (NO de España), edad Cámbrico Medio-Tremadoc Inferior. *Revista Española de Paleontología*, **8**(2):221-235.
- Harrington, H.J. 1957. Ordovician Formations of Argentina. In: H.J. Harrington & A.F. Leanza (eds.) *Ordovician Trilobites of Argentina*, Department of Geology, University of Kansas, Special Publication, v. 1, University of Kansas Press, p.1-39.
- Harrington, H.J. & Leanza, A.F. 1957. *Ordovician trilobites of Argentina*. Department of Geology, University of Kansas, Special Publication, v. 1, University of Kansas Press, 276 p.
- Jardiné, S.; Combaz, A.; Magloire, L.; Peniguel, G. & Vachey, G. 1974. Distribution stratigraphique des acritarches dans le Paléozoïque du Sahara algérien. *Review of Paleobotany and Palynology*, **89**(1/2):19-25.
- Mángano, M.G. & Buatois, L.A. 2002. Evolución depositacional de la Formación Santa Rosita (Cámbrico Superior-Tremadoc) en el noroeste argentino. In: CONGRESO GEOLÓGICO ARGENTINO, 15, 2002. *Actas*, El Calafate, v. 1, p. 812-813.
- Mángano, M.G.; Buatois, L.A. & Muñiz-Guinea, F. 2002. *Rusophycus moyensis* n. isp. en la transición cámbrica-tremadociana del noroeste argentino: implicancias paleoambientales y bioestratigráficas. *Revista Brasileira de Paleontologia*, **4**:35-44.
- Martin, F. 1992. Uppermost Cambrian and Lower Ordovician acritarchs and Lower Ordovician chitinozoans from Wilcox Pass, Alberta. *Geological Survey of Canada Bulletin*, **420**:1-57.
- Martin, F. & Dean, W.T. 1981. Middle and Upper Cambrian and Lower Ordovician acritarchs from Random Island, eastern Newfoundland. *Geological Survey of Canada Bulletin*, **343**:1-43.
- Martin, F. & Dean, W.T. 1988. Middle and Upper Cambrian acritarch and trilobite zonation at Manuels River and Random Island, eastern Newfoundland. *Geological Survey of Canada Bulletin*, **381**: 1-91.
- Moczydlowska, M. 1998. Cambrian acritarchs from Upper Silesia, Poland – biochronology and tectonic implications. *Fossils and Strata*, **46**:1-121.
- Moya, M.C. 1988. Lower Ordovician in the Southern part of the Argentine Eastern Cordillera. In: H. Bahlburg; Ch. Breitkreuz & P. Giese. (eds.) *The Southern Central Andes*, Springer, Berlin, p. 55-69.
- Moya, M.C.; Malanca, S.; Monteros, J.A. & Cuerda, A. 1994. Bioestratigrafía del Ordovícico Inferior en la Cordillera Oriental argentina basada en graptolitos. *Revista Española de Paleontología*, **9**:91-104.
- Parsons, M.G. & Anderson, M.M. 2000. Acritarch microfloral succession from the Late Cambrian and Ordovician (Early Tremadoc) of Random Island, Eastern Newfoundland, and its comparison to coeval microfloras, particularly those of the East European Platform. *American Association of Stratigraphic Palynologists Contribution Series*, n. 38, 123 p.
- Rao, R.I.; Ortega, G. & Hünicken, M.A. 1994. Cambrian-Ordovician boundary in the Sierra de Cajas, Cordillera Oriental, Jujuy, Argentina. In: B. Baldi & F.G. Aceñolaza (eds.) *Early Paleozoic Evolution in NW Gondwana. Serie Correlación Geológica*, n. 12, p. 298-299.
- Rasul, S.M. 1979. Acritarch zonation of the Tremadoc Series of the Shineton Shales, Wrekin, Shropshire, England. *Palynology*, **3**:53-72.
- Rubinstein, C. 1997. Tremadocian acritarchs from northwestern Argentina. *Review of Palaeobotany and Palynology*, **98**: 41-45.
- Rubinstein, C. & Toro, B. 2002. The messaoudensis-trifidum acritarch assemblage (late Tremadoc-early Arenig) from Parcha, Eastern Cordillera, northwestern Argentina. In: CIMP INTERNATIONAL MEETING AND WORKSHOPS. PALAEOZOIC PALYNOLOGY IN THE THIRD MILLENIUM: NEW DIRECTIONS IN ACRITARCH, CHITINOZOAN AND MIOSPORE RESEARCH, 2002. *Abstract Volume*, Lille, p. 48.
- Rubinstein, C.V.; Toro, B.A. & Waisfeld, B.G. 1999. Acritarch biostratigraphy of the upper Tremadoc - Arenig of the Eastern Cordillera, northwestern Argentina: relationships with graptolite and trilobite faunas. *Bollettino della Societa Paleontologica Italiana*, **38**(2/3):267-286.
- Tongiorgi, M. & Ribecai, C. 1990. Late Cambrian and Tremadocian Phytoplankton (Acritarchs) communities from Öland (Sweden). *Bollettino della Societa Paleontologica Italiana*, **29**(1):77-88.
- Tortello, M.F. & Aceñolaza, G.F. 1999. Trilobites agnóstidos del Ordovícico basal en la localidad de Purmamarca, Provincia de Jujuy, Argentina. *Temas Geológico-Mineros ITGE*, **26**:585-588.
- Turner, J.C.M., 1960. Estratigrafía de la Sierra de Santa Victoria y adyacencias. *Boletín de la Academia Nacional de Ciencias de Córdoba*, **41**:163-196.
- Vanguetaine, M. & van Looy, J. 1983. Acritarches du Cambrien Moyen de la Vallee de Tachedirt (Haut-Atlas, Maroc) dans le cadre d'une nouvelle zonation du Cambrien. *Annales de la Société Géologique de Belgique*, **106**:69-85.
- Vecoli, M. 1996. Stratigraphic significance of acritarchs in Cambro-Ordovician boundary strata, Hassi-Rmel area, Algerian Sahara. *Bollettino della Societa Paleontologica Italiana*, **35**(1):3-58.
- Vecoli, M. 1999. Cambro-Ordovician palynostratigraphy (acritarchs and prasinophytes) of the Hassi-R'Mel area and northern Rhadames Basin, Africa. *Paleontographica Italica*, **86**:1-112.
- Vecoli, M. 2000. Palaeoenvironmental interpretation of microphytoplankton diversity trends in the Cambrian-Ordovician of the northern Sahara Platform. *Palaeogeography, Palaeoclimatology, Palaeoecology*, **160**: 329-346.
- Vecoli, M. & Playford, G. 1997. Stratigraphically significant acritarchs in uppermost Cambrian to basal Ordovician strata of northwestern Algeria. *Grana*, **36**:17-28.
- Vecoli, M.; Tongiorgi, M. & Abdesselam-Roughi, F. 1999. Palynostratigraphy of Upper Cambrian-upper Ordovician intracratonic clastic sequences, North Africa. *Bollettino della Societa Paleontologica Italiana*, **38**(2/3):331-341.
- Volkova, N.A. 1990. Middle and Upper Cambrian acritarchs in the East European Platform. *Akademiya Nauk SSSR, Geologicheskii Institut, Trudy*, v. 454, 114 p. (in Russian).
- Volkova, N.A.; Kiryanov, V.V.; Piscun, L.V.; Paskeviciene, L.T. & Jankauskas, T.V. 1979. Plant microfossils. In: B.M. Keller & A.I. Rozanov (eds.) *Upper Cambrian and Cambrian paleontology of the East European Platform*, Nauka, Moscow, p. 4-38. (in Russian).
- Volkova, N.A.; Kiryanov, V.V.; Piscun, L.V.; Paskeviciene, L.T. & Jankauskas, T.V. 1983. Plant microfossils. In: A. Urbanek & A.I. Rozanov (eds.) *Upper Cambrian and Cambrian paleontology of the East European Platform*, Wydawnictwa Geologiczne, Warsaw, p. 7-46.
- Welsch, M. 1986. Die Acritarchen der höheren Digermul-Gruppe, Mittelkambrium bis Tremadoc, Ost-Finmark, Nord-Norwegen. *Palaeontographica*, **201**:1-119.

Received March, 2003; accepted August, 2003